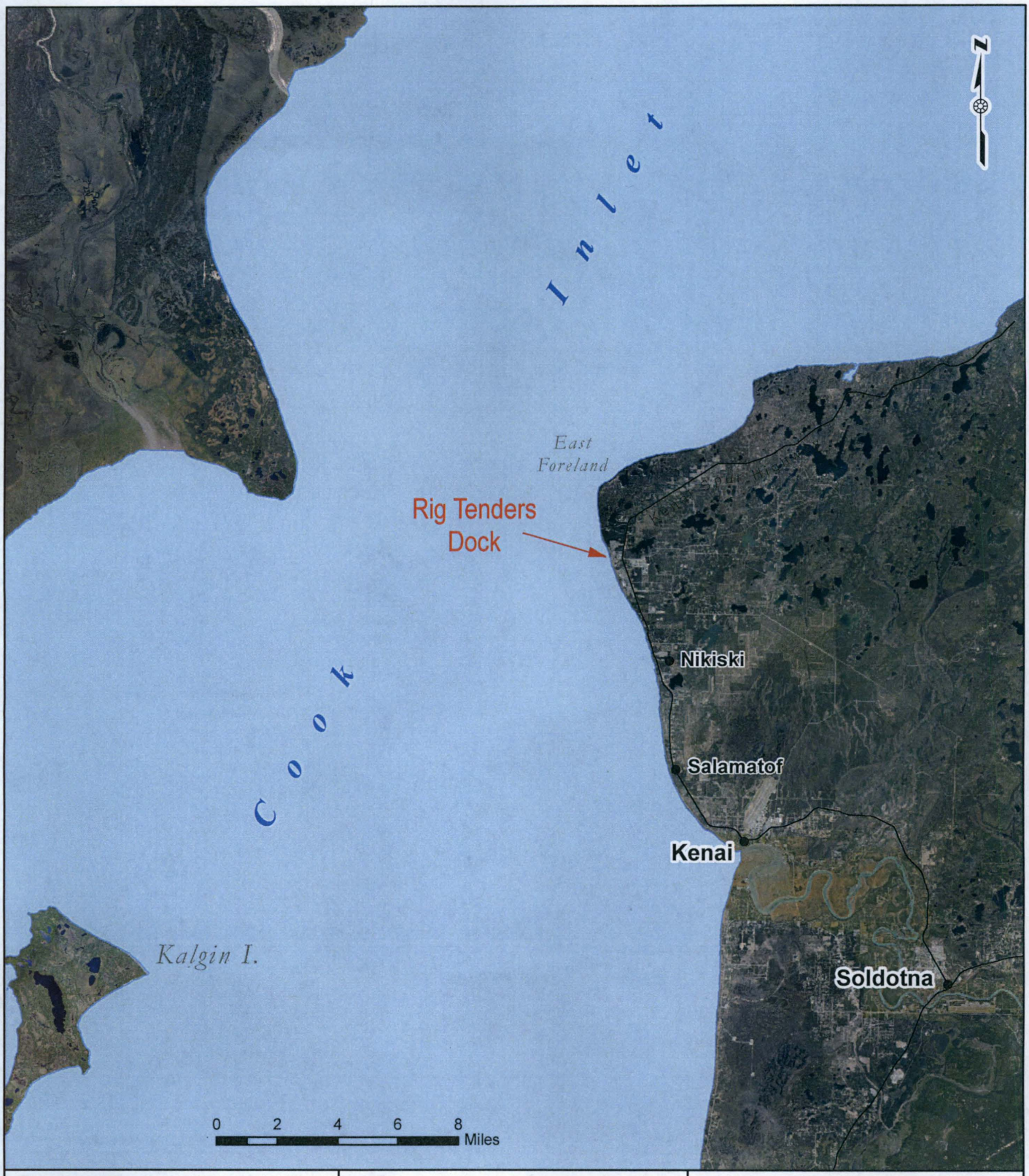

PROPOSED ACTIVITY:
MAINTENANCE FOR
EXISTING RIG TENDERS DOCK

FILE NO: POA-1965-45-M12
WATERWAY: COOK INLET

ADJACENT PROPERTY OWNERS:
CHEVRON USA
KENAI PIPELINE CO.

VICINITY

APPLICANT:
ASRC MARINE SUPPORT LLC
3900 C STREET, SUITE 700
ANCHORAGE, ALASKA 99503

RIG TENDERS DOCK

LAT: 60.687684
LONG: -151.397846
SEC. 21 T. 7N R. 12W SM, AK
AT: RIG TENDERS DOCK
IN: 10 MILES NORTH
OF KENAI, AK

12/20/2016 SHEET **1** OF **3**

NAD83, Alaska State Plane Zone 4

AES-RTS: 16-107-001.mxd, 12/20/16



PROPOSED ACTIVITY:
MAINTENANCE FOR
EXISTING RIG TENDERS DOCK

FILE NO: POA-1965-45-M12
WATERWAY: COOK INLET

ADJACENT PROPERTY OWNERS:
CHEVRON USA
KENAI PIPELINE CO.

SITE PLAN

APPLICANT:
ASRC MARINE SUPPORT LLC
3900 C STREET, SUITE 700
ANCHORAGE, ALASKA 99503

RIG TENDERS DOCK

LAT: 60.687684
LONG: -151.397846
SEC. 21 T. 7N R. 12W SM, AK
AT: RIG TENDERS DOCK
IN: 10 MILES NORTH
OF KENAI, AK

12/20/2016 SHEET **2** OF **3**

NAD83, Alaska State Plane Zone 4

AES-RTS: 16-107-004.mxd, 12/20/16

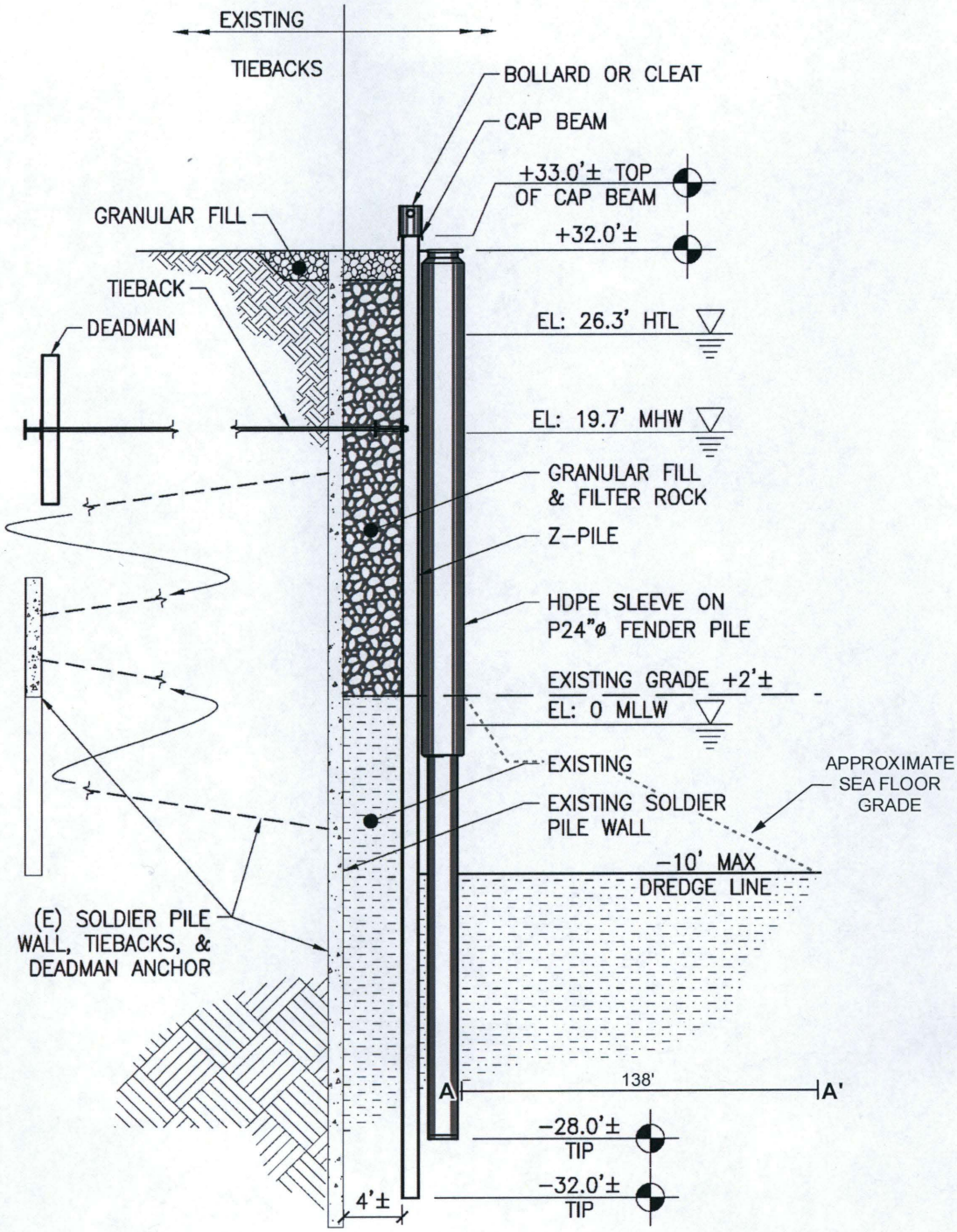

PROPOSED ACTIVITY:
MAINTENANCE FOR
EXISTING RIG TENDERS DOCK

FILE NO: POA-1965-45-M12
WATERWAY: COOK INLET

ADJACENT PROPERTY OWNERS:
CHEVRON USA
KENAI PIPELINE CO.

SECTION A-A'

APPLICANT:
ASRC MARINE SUPPORT LLC
3900 C STREET, SUITE 700
ANCHORAGE, ALASKA 99503

RIG TENDERS DOCK

LAT: 60.687684
LONG: -151.397846
SEC. 21 T. 7N R. 12W SM, AK
AT: RIG TENDERS DOCK
IN: 10 MILES NORTH
OF KENAI, AK

12/20/2016 SHEET **3** OF **3**

NAD83, Alaska State Plane Zone 4

AES-RTS: 16-107-005.mxd, 12/20/16